
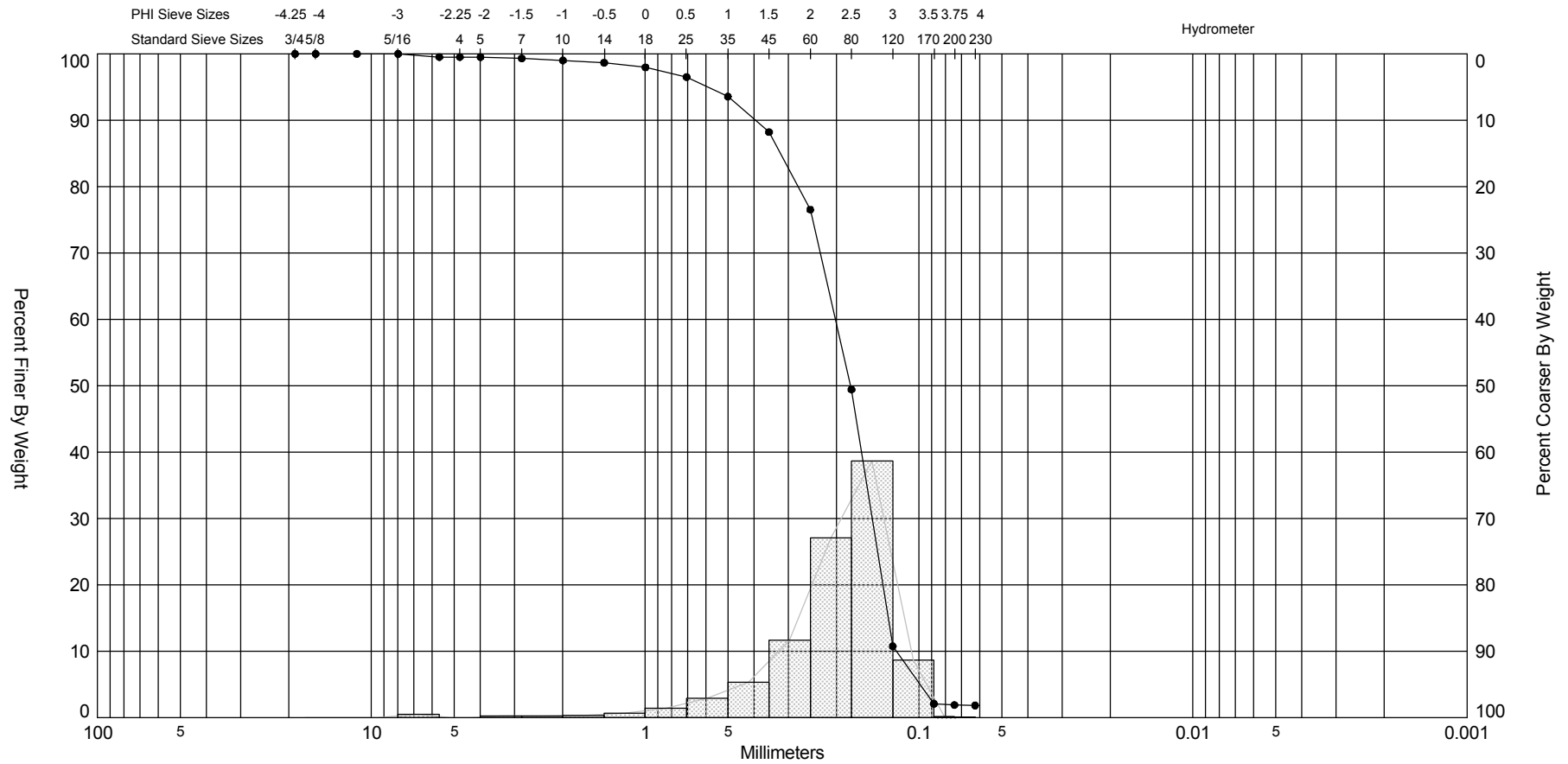



Granularmetric Report Depths and elevations based on measured values				 Coastal Planning & Engineering 2481 NW Boca Raton Blvd, Boca Raton FL 33431 ph (561) 391-8102 fax (561) 391-9116			
Project Name: 2007 Sand Search Investigation							
Sample Name: TPVC-07-11 #4							
Analysis Date: 01-29-07							
Analyzed By: mc							
Easting (ft): 972,457		Northing (ft): 822,632		Coordinate System: Florida State Plane East		Elevation (ft): -31.3 NAVD 88	
USCS: SP		Munsell: Wet - 2.5Y-6/2 Dry - 2.5Y-6/2 Washed - 2.5Y-6/2		Comments:			
Dry Weight (g): 81.38	Wash Weight (g): 79.95	Pan Retained (g): 0.03	Sieve Loss (%): 0.05	Fines (%): #200 - 1.90 #230 - 1.84	Organics (%):	Carbonates (%): 60.00	Shell Hash (%): 0
Sieve Number	Sieve Size (Phi)	Sieve Size (Millimeters)	Grams Retained	% Weight Retained	Cum. Grams Retained	C. % Weight Retained	
3/4	-4.25	19.03	0.00	0.00	0.00	0.00	
5/8	-4.00	16.00	0.00	0.00	0.00	0.00	
7/16	-3.50	11.31	0.00	0.00	0.00	0.00	
5/16	-3.00	8.00	0.00	0.00	0.00	0.00	
3.5	-2.50	5.66	0.38	0.47	0.38	0.47	
4	-2.25	4.76	0.00	0.00	0.38	0.47	
5	-2.00	4.00	0.00	0.00	0.38	0.47	
7	-1.50	2.83	0.18	0.22	0.56	0.69	
10	-1.00	2.00	0.24	0.29	0.80	0.98	
14	-0.50	1.41	0.29	0.36	1.09	1.34	
18	0.00	1.00	0.57	0.70	1.66	2.04	
25	0.50	0.71	1.18	1.45	2.84	3.49	
35	1.00	0.50	2.39	2.94	5.23	6.43	
45	1.50	0.35	4.36	5.36	9.59	11.79	
60	2.00	0.25	9.50	11.67	19.09	23.46	
80	2.50	0.18	22.05	27.10	41.14	50.56	
120	3.00	0.13	31.48	38.68	72.62	89.24	
170	3.50	0.09	7.06	8.68	79.68	97.92	
200	3.75	0.07	0.15	0.18	79.83	98.10	
230	4.00	0.06	0.05	0.06	79.88	98.16	
Phi 5	Phi 16	Phi 25	Phi 50	Phi 75	Phi 84	Phi 95	
3.33	2.93	2.82	2.49	2.03	1.68	0.76	
Moment	Mean Phi	Mean mm	Sorting	Skewness	Kurtosis		
Statistics	2.28	0.21	0.82	-2.32	11.75		

SIEVE ANALYSIS TOPB_VC_07.GPJ FL DEP ROSS.GDT 5/10/07



Gravel		Sand			Silt and Clay
Coarse	Fine	Coarse	Medium	Fine	

Sample	Symbol	Elev. (ft)	USCS	% Fines	% Organics	% Carbonates	Median	Mean	Skew	Kurt	Sort	Sample Information	
TPVC-07-11 #4	—●—	-31.3	SP	#200 - 1.90 #230 - 1.84		60.00	2.49	2.28	-2.32	11.75	0.82	Project Name:	2007 Sand Search Investigation
Comments:												Analysis Date:	01-29-07
Depths and elevations based on measured values												Analyzed By:	mc
						Coastal Planning & Engineering 2481 NW Boca Raton Blvd, Boca Raton FL 33431 ph (561) 391-8102 fax (561) 391-9116						Easting (X, ft):	972,457
												Northing (Y, ft):	822,632
												Horizontal System:	NAD 1983
												Vertical System:	NAVD 88